



Get on the I-5 from wherever you may be, and head towards **Salem, Oregon.**

 **EXIT 253** - for "Stayton + Detroit Lake";
...you will be heading **EAST** on **HWY 22**, following signs to "Stayton + Detroit Lake"

*...from the **North:***

 at the top of the offramp, turn **LEFT.**

*...from the **South:***

 at the top of the offramp, turn **RIGHT.**

zero out your odometer at the end of the offramp:

MILEAGE


0.0

 **EXIT 7** - Get off HWY...turning **LEFT** at bottom of offramp.
...you will be turning onto **ROUTE 214**, following signs to "Shaw + Silver Falls State Park"

5.0

.....
...you will pass: the townlet of "Shaw" [**a 40mph Zone**] and cross some railroad tracks...


6.7

 **STAY LEFT** on **Route 214** at a fork in the road in front of the "Aumsville Rural Fire Station," following the sign that reads: "Silver Falls 14."

7.3

 **TURN LEFT** on **Waldo Hills Dr. SE.**

8.2

 **Go LEFT** at a second fork in the road, onto **Edmunson Rd.**
...turning off of Waldo Hills Dr., and going up the little hill.
Go 1 Mile...

9.7

 ..and there is an Emrg+N+See on your right!
Welcome!

10.7

